

Colorado Land Survey Monument Record

Department of Regulatory Agencies
 Board of Licensure for Professional Engineers and Professional Land Surveyors
 1560 Broadway Suite 1350
 Denver, CO 80202
 Phone (303) 894-7788 and FAX (303) 894-7790
 TTY: Dial 711 for Relay Colorado

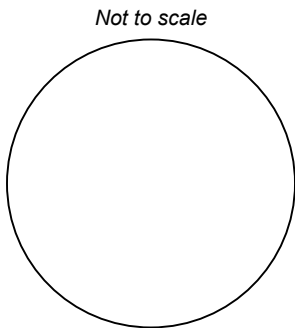
Report one monument only on this form—Reproduction of this form is authorized.
 All items are to be filled in by the Land Surveyor using **PERMANENT BLACK LETTERING** and lines that can be reproduced.

1. TYPE OF MONUMENT: SECTION CORNER QUARTER CORNER BENCH MARK OTHER _____

2. DESCRIPTION AND DATE OF MONUMENT FOUND:

3. DESCRIPTION OF MONUMENT ESTABLISHED BY YOU TO PERPETUATE THE LOCATION OF THIS POINT:

4. SKETCH SHOWING RELATIVE LOCATION OF MONUMENT, ACCESSORIES AND REFERENCE POINTS STATING WHETHER FOUND OR SET. SHOW SUPPORTING AND/OR CONTRADICTIONARY EVIDENCE WHERE APPLICABLE:



Stamping on Cap

a. Date of field work to establish, restore or rehabilitate monument: _____

b. Date monument was used as a Control corner: _____

(Surveyor, do not fill in)

RECEIVED AT THE OFFICE OF THE COUNTY CLERK
 _____ COUNTY

BY: _____
 DATE: _____

Record to be filed *numerically* by **Index Reference Number**, then *alphabetically* by letter in the index reference number, then under appropriate **Township, Range, and Meridian**.

5. CERTIFICATION

This is to certify that I was in responsible charge of the surveying work described in this record and that to the best of my knowledge the information presented herein is true and correct.

Name (please print): _____

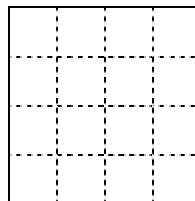
Firm Name: _____

Firm Address: _____


Phone: _____

6. LOCATION DIAGRAM

1"=1 Mile



●=Location of monument



Signature/Date through Seal

7. SEC _____ T _____ R _____ P.M.
 COUNTY _____ INDEX REF NUMBER _____

8.** SEC _____ T _____ R _____ P.M.
 COUNTY _____ INDEX REF NUMBER _____

**To be used only for monuments located on county lines.